




SAN FRANCISCO'S TOP TEN DESTINATIONS




1 GOLDEN GATE BRIDGE

Left on 4th St.
Right On Mission St
Right on Van Ness/101 North
Left on Lombard (101 North)
Continue to follow US-101: 2.1 mi
Look for "Last SF Exit" on your right as you approach bridge.
Parking lot will be on your left after taking the exit.



2 GOLDEN GATE PARK

Left on 4th St.
Right on Mission St.
Right on 6th St.
Continue on to Taylor
1st Left onto Turk. Remain westbound on Turk St. for approx. 2.5 mi
Left on Arguello Cross Fulton and continue into Golden Gate Park. The first stop sign will force you to turn right onto Conservatory Dr. The Conservatory of Flowers will be on your left and the academy of sciences will be to your right at the second stop sign.



3 PIER 39/ FISHERMAN'S WHARF/GHIRARDELLI SQUARE

Left on 4th St
Immediate Left onto Mission St.
Continue on Mission St. until you reach Embarcadero.
Left onto Embarcadero.
Continue on Embarcadero.
Pier 39 will be on your right side once you reach beach street.
Continue straight to find public parking areas, the rest of Fisherman's Warf and Ghirardelli Square.



4 ALCATRAZ LANDING

Directions (Driving):
Left onto 4th street
Immediate Left onto Mission St.
Continue on Mission St. until you reach Embarcadero.
Left onto Embarcadero. Continue on Embarcadero.
Pier 33 will be on your right side just after Bay St. Public parking will be further down the Embarcadero.
*To purchase tickets that include Alcatraz tour and Ferry transportation in advance, visit www.alcatrazcruises.com



5 LOMBARD STREET

Left onto 4th St.
 Immediate Right onto Mission St.
 Right on South Van Ness (101 North).
 Continue on Van Ness for about two miles
 Right onto Lombard St. Continue on Lombard St. until you reach Hyde St.
 Cross Hyde St. and make your way down one of the most crooked streets in the world!
 *Best Picture opportunity is at the bottom of the hill!



6 CHINA TOWN

Left onto 4th St., Continue for two blocks and turn left onto Folsom St.
 Left onto 3rd St., Continue on 3rd St., cross Market St., and continue onto Kearny St.
 Left onto Sutter St., Right onto Grant St. Continue on Grant St. towards Dragon's Gate (one block) and make your way into America's oldest and largest Chinatown.
(Walking): Right onto 4th St.
 Right on Market St. And walk half a block until you see Grant St. on your right. Cross Market St. and continue on Grant St. until you reach Dragon's Gate. Entire walk should take 10-15 minutes




7 COIT TOWER/ NORTH BEACH

Left onto 4th St., Continue for two blocks and turn left onto Folsom St.
 Left onto 3rd St.
 Continue on 3rd St., cross Market St., and continue onto Kearny St.
 Continue on Kearny St. until you reach Columbus Ave.
 Make a slight left onto Columbus Ave. *Columbus Ave. will take you through the heart of North Beach (Little Italy).
 To reach Coit Tower, make a right onto Grant Ave. Continue on Grant Ave. until you reach Lombard St. Right onto Lombard St. Lombard St. will lead into Telegraph Hill Blvd. Follow Telegraph Hill Blvd



8 SAN FRANCISCO ZOO

Left onto 4th St.
 Make immediate right onto Mission St.
 Right on 7th St.
 Left onto Market St. Continue on Market St. towards Twin Peaks (Approx. 3 Miles), After 3 miles, Market St. turns into Portola Ave. Continue onto Portola Ave. and follow for 2 miles.
 Right onto Sloat Blvd. Continue on Sloat Blvd until it ends at The Great Highway (Approx. 1.5 miles).
 Make a U-Turn at the end of Sloat Blvd and the entrance to the SF Zoo parking lot will be your first right.



9 ATT PARK

Left onto 4th St.
 Continue on 4th for 7 blocks until you reach King St.
 Left onto King St. and continue towards 3rd St.
 AT&T Park will be on your right side once you reach 3rd St.
 *To reach stadium parking lot, turn right onto 3rd St. and continue across the bridge.
 Turn left at Channel St. to access "Parking Lot A"
 *As the stadium is only about 8 blocks away, walking is encouraged in order to avoid game day traffic and parking fees!



10 UNION SQUARE

Directions (Walking): Right onto 4th St., Cross Market St. and continue onto Stockton St., Continue on Stockton St. for two blocks, Union Square begins at Geary St.

Directions (Driving): Left onto 4th St., Right onto Mission St., Right onto 6th St., Cross Market St. and continue onto Taylor Street, Follow Taylor St. and turn right onto Post St., Union Square begins at Post St. and Powell St.

*Underground public parking garages are available between Powell St. and Stockton St.